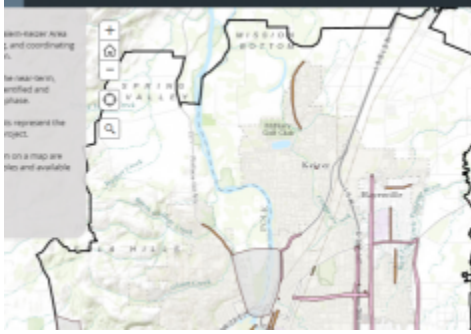


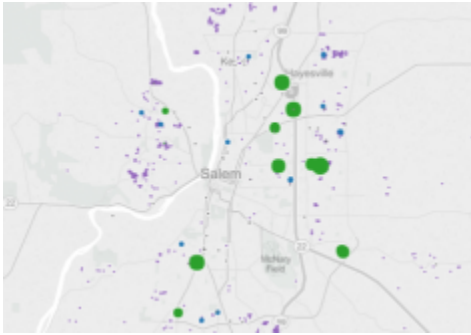
# Maps



Current and Completed Projects

Interactive map to explore the projects that are underway or completed . August **2023**

[Read More](#)

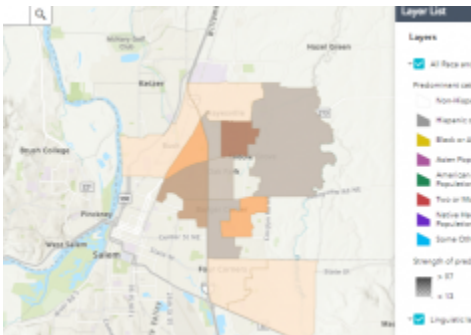


Housing Permits

Housing permits from 1998 to 2021.

**July 2022.**

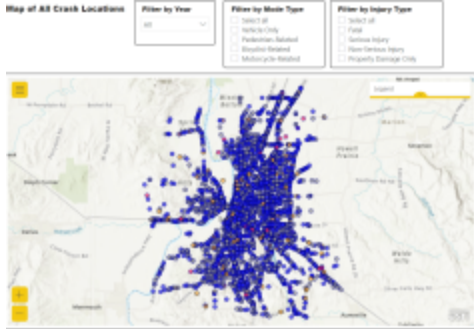
[Read More](#)



Transportation Disadvantaged Populations

An interactive map allowing multiple demographic features to be displayed on and off, with the most recent census data.

[Read More](#)



## Crash Location Maps

Link to Crash Maps showing the most current 5 years of crash locations available (2017-2021) in the SKATS area. **Summer 2023**

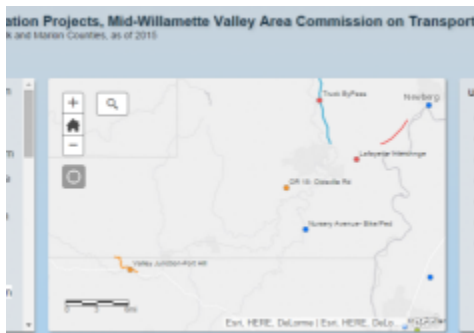
## Read More



## Safety Projects

Interactive map showing the type and location of pedestrian, bike and motorized safety projects completed in the Salem-Keizer area. **October 2020.**

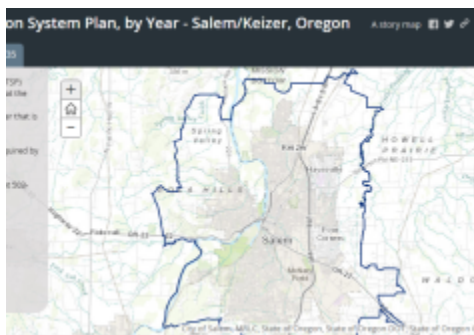
## Read More



## Unfunded Projects in MWACT

Interactive map of the unfunded projects (as of **2015**) within the MWACT area.

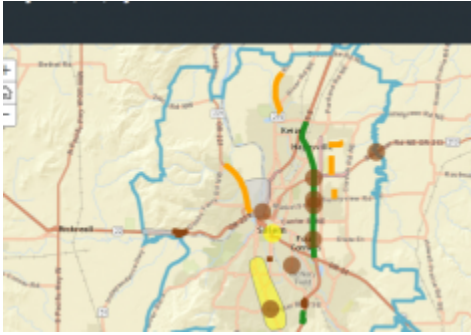
## Read More



## MTP/RTSP Projects

Interactive map to explore the projects included in MTP 2023-2050 and RTSP for the years 2019-2043, 2015-2035 and 2011-2035 at the time of adoption. **May 2023.**

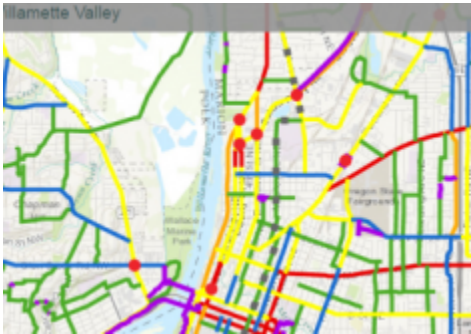
[Read More](#)



## TIP Projects

These are static maps used as part of each TIP update. The maps show the projects included in the FY 2023-2029, FY 2021-2026, FY 2018-2023, FY 2012-2017 and FY 2015-2020 TIPs at the time of adoption. **Summer 2023.**

[Read More](#)



## Biking in the Mid-Willamette Valley

Link to an online version of the “Bicycling in the Mid-Willamette Valley” map. Mobile friendly. **June 2017.**

[Read More](#)



## Bicycling in Salem and the Mid-Willamette Valley

Map of bicycling routes in Salem-Keizer and three county area (Marion, Polk and Yamhill). Downloads as a PDF. **September 2017.**

[Read More](#)



## Regional Bike Inventory

SKATS staff completed an inventory of bike facilities along regional corridors in 2021. This data will be updated periodically. **May 2021.**

[Read More](#)



## Regional Sidewalk Inventory

SKATS staff completed an inventory of sidewalk availability along regional corridors in October 2023.

[Read More](#)



## ODOT TransGIS

Link to ODOT's TransGIS website containing information on the highways and roads within Oregon.

[Read More](#)



## Data on Salem

DataUSA.io provides a snapshot of Salem using a variety of data sources.

## Read More

### Our Featured GIS Applications

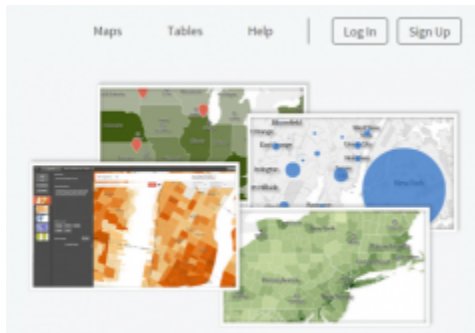
Projects include zoning and address maps, transportation project planning, buildable lands inventories, flood plain maps, biking maps and interactive public outreach tools.



## Current, Custom Applications, Maps and Reports Hub

Our full site of GIS projects including zoning and address maps, transportation project planning, buildable lands inventories, flood plain maps, biking maps and interactive public outreach tools

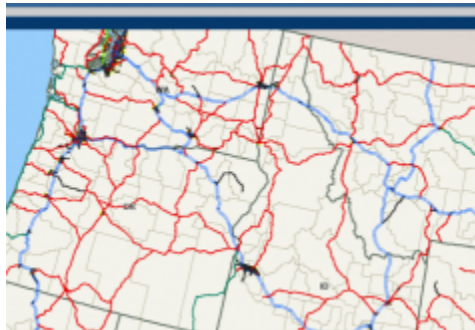
## Read More



## Social Explorer

Link to the Social Explorer website. Free and paid options available.

## Read More



## FHWA HEPGIS

[Link to FHWA's GIS webpage that contains information on the operations of the nation's highways.](#)

[Read More](#)